

NOTICE!!

These documents have been scanned!

Do not place un-scanned documents beneath this notice!

Do not remove this notice from this file!

GPO Jacket No. 560-102
Print Order 61540
Rise Business Services, LLC
Job=AZ15 5/6/2019



Box Number= AZ15022



Claim Begin-End: AMC434561-AMC434562

1 Initial Receipt



AZ15022-10


AMC434518-AMC435476

United States Department of the Interior
Bureau of Land Management
 LANDS/RECREATION & PLANNING
 ONE N CENTRAL AVE
 PHOENIX, AZ 85004 -2203
 Phone: 602-417-9200

Receipt

No: 3426445

Transaction #: 3525439	
Date of Transaction: 11/05/2015	
CUSTOMER:	
JOHN SCHUYLER PO BOX 1501 CONGRESS, AZ 85332-1501 US	



LINE #	QTY	DESCRIPTION	REMARKS	UNIT PRICE	TOTAL
1	2.00	LOCATABLE MINERALS / MINING CLAIMS-NEW, UNADJUD, ONE OR MORE AUTH NOS / NEW MINING CLAIMS LOCATION FEE CASES: AMC434561/\$37.00, AMC434562/\$37.00		- n/a -	74.00
2	2.00	LOCATABLE MINERALS / MINING CLAIMS-NEW, UNADJUD, ONE OR MORE AUTH NOS / NEW MINING CLAIM PROCESSING FEE CASES: AMC434561/\$20.00, AMC434562/\$20.00		- n/a -	40.00
3	2.00	LOCATABLE MINERALS / MINING CLAIMS-NEW, UNADJUD, ONE OR MORE AUTH NOS / NEW MINING CLAIMS MAINTENANCE FEE CASES: AMC434561/\$155.00, AMC434562/\$155.00		- n/a -	310.00
TOTAL:					\$424.00

PAYMENT INFORMATION			
1	AMOUNT:	424.00	POSTMARKED: 11/02/2015
	TYPE:	CHECK	RECEIVED: 11/04/2015
	CHECK NO:	23138420556	
	NAME:	SCHUYLER, JOHN PO BOX 1501 CONGRESS AZ 85332-1501 US	

REMARKS

This receipt was generated by the automated BLM Collections and Billing System and is a paper representation of a portion of the official electronic record contained therein.

NOTICE!!

These documents have been scanned!

Do not place un-scanned documents beneath this notice!

Do not remove this notice from this file!

GPO Jacket No. 560-102
Print Order 61540
Rise Business Services, LLC
Job=AZ15 5/6/2019



Box Number= AZ15022



Claim Begin-End: AMC434561-AMC434562

2 Correspondence



AZ15022-10

AMC434518-AMC435476

SENDER: COMPLETE THIS SECTION

- Complete items 1, 2, and 3.
- Print your name and address on the reverse so that we can return the card to you.
- Attach this card to the back of the mailpiece, or on the front if space permits.

1. Article Addressed to:

DONOVAN SCHUYLER
 PO BOX 749
 CONGRESS, AZ 85332
 920/IR/AMC434561/AMC434563



9590 9403 0984 5271 0616 37

2. Article Number (Transfer from service label)

7015 3010 0000 3945 1476

COMPLETE THIS SECTION ON DELIVERY

A. Signature

X

 Agent Addressee

B. Received by (Printed Name)

Donovan Schuyler

C. Date of Delivery

4/6/16

D. Is delivery address different from item 1? YesIf YES, enter delivery address below: No

2016 APR -8 P 3:18

PHOENIX, ARIZONA

3. Service Type

- Adult Signature
- Adult Signature Restricted Delivery
- Certified Mail®
- Certified Mail Restricted Delivery
- Collect on Delivery
- Collect on Delivery Restricted Delivery


- Priority Mail Express®
- Registered Mail™
- Registered Mail Restricted Delivery
- Return Receipt for Merchandise
- Signature Confirmation™
- Signature Confirmation Restricted Delivery

fail

fail Restricted Delivery

0)

USPS TRACKING#



First-Class Mail
Postage & Fees Paid
USPS
Permit No. G-10


9590 9403 0984 5271 0616 37

**United States
Postal Service**

• Sender: Please print your name, address, and ZIP+4® in this box•

UNITED STATES
DEPARTMENT OF THE INTERIOR
Bureau of Land Management
Arizona State Office
One N. Central Avenue, Suite 800
Phoenix, AZ 85004-4427

04442700





United States Department of the Interior

BUREAU OF LAND MANAGEMENT

Arizona State Office

One North Central Avenue, Suite 800

Phoenix, Arizona 85004-4427

www.blm.gov/az/

MAR 31 2016



In Reply Refer To:
3800 (9200) IR
AMC434561

CERTIFIED MAIL – RETURN RECEIPT REQUESTED 7015 3010 0000 3945 1476

NOTICE

DONOVAN SCHUYLER
PO BOX 749
CONGRESS, AZ 85332

:
:
:

This Decision Affects Those Claims
Shown in the Block Below.

AMC434561
GOLD DEPOT

Transfer(s) Not Processed

A conveyance document to transfer ownership of the mining claim(s) listed above was received by the Bureau of Land Management (BLM) Arizona State Office. The transfer(s) of ownership cannot be processed for the following reason(s):

The Quitclaim Deed that was submitted to the BLM is missing the Notary Public's, Brianna Barksdale, Notarial Seal. Please have the Notary Public affix their seal onto the document with the BLM stamp and resubmit to the BLM or submit a new Quitclaim Deed with all appropriate signatures to include Notary Public's seal. No additional fees are necessary.

If appropriate, please submit a corrected conveyance document, required documents, or additional fees, within 30 days of your receipt of this notice. If the required information is not received within the 30-day timeframe, no further action will be taken, and the BLM will retain the non-refundable processing fees submitted.

If additional information is required, please contact Iran Reyman at 602-417-9355. Please include your AMC serial number(s) on all correspondence.



Rebecca Heick
Deputy State Director
Lands, Minerals and Energy Division

SENDER: COMPLETE THIS SECTION

- Complete items 1, 2, and 3.
- Print your name and address on the reverse so that we can return the card to you.
- Attach this card to the back of the mailpiece, or on the front if space permits.

1. Article Addressed to:
DONOVAN SCHUYLER
 PO BOX 749
 CONGRESS, AZ 85332
 920/IR/AMC434561/AMC434563



9590 9403 0984 5271 0616 37

2. Article Number (Transfer from service label)
7015 3010 0000 3945 1476

COMPLETE THIS SECTION ON DELIVERY

A. Signature
 X *Donovan Schuyler* Agent
 Addressee

B. Received by (Printed Name) C. Date of Delivery
Donovan Schuyler 4/10/16

D. Is delivery address different from item 1? Yes
 If YES, enter delivery address below: No

2016 APR -8 P 3:18

PHOENIX, ARIZONA

3. Service Type
- Adult Signature
 - Adult Signature Restricted Delivery
 - Certified Mail®
 - Certified Mail Restricted Delivery
 - Collect on Delivery
 - Collect on Delivery Restricted Delivery
 - Priority Mail Express®
 - Registered Mail™
 - Registered Mail Restricted Delivery
 - Return Receipt for Merchandise
 - Signature Confirmation™
 - Signature Confirmation Restricted Delivery


PS Form 3811, July 2015 PSN 7530-02-000-9053

Domestic Return Receipt

USPS TRACKING#



9590 9403 0984 5271 0616 37



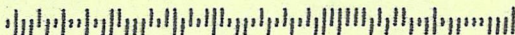
First-Class Mail
 Postage & Fees Paid
 USPS
 Permit No. G-10

United States Postal Service

• Sender: Please print your name, address, and ZIP+4® in this box•

UNITED STATES
 DEPARTMENT OF THE INTERIOR
 Bureau of Land Management
 Arizona State Office
 One N. Central Avenue, Suite 800
 Phoenix, AZ 85004-4427

04442700



at the request of : **Donovan Schuyler**

When recorded mail to :

**BRYAN GARVER
PO BOX 532
SOMERSET, CO, 81434**

SPACE ABOVE THIS LINE FOR RECORDER'S USE

**NO AFFIDAVIT OF VALUE IS REQUIRED UNDER A.R.S. § 11 ARS 1134 (A)(6)
QUIT CLAIM DEED**

EFFECTIVE AS OF MARCH 21, 2016

**FOR CONSIDERATION OF FIFTEEN DOLLARS, AND OTHER VALUABLE CONSIDERATIONS, I OR WE,
DONOVAN SCHUYLER (COLLECTIVELY, "GRANTOR"), DO
HEREBY QUIT-CLAIM TO BRYAN GARVER AND WAYNE GARVER**

**ALL RIGHT, TITLE OR INTEREST IN THE FOLLOWING REAL PROPERTY SITUATED IN YAVAPAI COUNTY, ARIZONA:
THE FOLLOWING UNPATENTED FEDERAL PLACER MINING CLAIM, TOGETHER WITH ALL RIGHTS AND PRIVILEGES
APPURTENANT THERETO (COLLECTIVELY, THE "CLAIM"), GOLD DEPOT, AMC 434561 LOCATED IN TOWNSHIP 9N , RANGE 5W,
SECTION 24 AS RECORDED AS RECEPTION NUMBER 2015-0044311 IN THE YAVAPAI COUNTY RECORDERS OFFICE
OF THE GILA AND SALT RIVER BASE AND MERIDIAN LOCATED IN THE EAST 1/2 OF THE NW 1/4 OF THE SE 1/4 OF SECTION 24,
TOWNSHIP 9N, RANGE 5W .**

DATED: APRIL 6, 2016

Donovan Schuyler

Donovan Schuyler


State of Arizona }
 } ss.
County of YAVAPAI }

The foregoing instrument was acknowledged before me this 6th day of April, 2016 by

Donovan Schuyler

Patricia L Fisher
NOTARY PUBLIC

My commission expires:



1-22-2020

2016 APR -8 P 3:18

ENTERED
APR 13 2016
BY: ep

at the request of : **Donovan Schuyler**

When recorded mail to :

**BRYAN GARVER
PO BOX 532
SOMERSET, CO, 81434**

SPACE ABOVE THIS LINE FOR RECORDER'S USE

**NO AFFIDAVIT OF VALUE IS REQUIRED UNDER A.R.S. § 11 ARS 1134 (A)(6)
QUIT CLAIM DEED**

EFFECTIVE AS OF MARCH 21, 2016

**FOR CONSIDERATION OF FIFTEEN DOLLARS, AND OTHER VALUABLE CONSIDERATIONS, I OR WE,
DONOVAN SCHUYLER (COLLECTIVELY, "GRANTOR"), DO
HEREBY QUIT-CLAIM TO BRYAN GARVER AND WAYNE GARVER**

**ALL RIGHT, TITLE OR INTEREST IN THE FOLLOWING REAL PROPERTY SITUATED IN YAVAPAI COUNTY, ARIZONA:
THE FOLLOWING UNPATENTED FEDERAL PLACER MINING CLAIM, TOGETHER WITH ALL RIGHTS AND PRIVILEGES
APPURTENANT THERETO (COLLECTIVELY, THE "CLAIM"), GOLD DEPOT, AMC 434561 LOCATED IN TOWNSHIP 9N , RANGE 5W,
SECTION 24 AS RECORDED AS RECEPTION NUMBER 2015-0044311 IN THE YAVAPAI COUNTY RECORDERS OFFICE
OF THE GILA AND SALT RIVER BASE AND MERIDIAN LOCATED IN THE EAST 1/2 OF THE NW 1/4 OF THE SE 1/4 OF SECTION 24,
TOWNSHIP 9N, RANGE 5W .**

DATED: MARCH 21, 2016

Donovan Schuyler

DONOVAN MICHAEL SCHUYLER

State of Arizona }
 } ss.
County of YAVAPAI }

The foregoing instrument was acknowledged before me this 21 day of March, 2016 by

Michael Donovan Michael Schuyler *[Signature]*

NOTARY PUBLIC

My commission expires: 2018 Mar 29 2018

RECORDERS OFFICE
MAR 22 P 3:37

United States Department of the Interior
Bureau of Land Management
 LANDS/RECREATION & PLANNING
 ONE N CENTRAL AVE
 PHOENIX, AZ 85004 -2203
 Phone: 602-417-9200

Receipt

No: 3520047

Transaction #: 3621891	
Date of Transaction: 03/23/2016	
CUSTOMER:	
DONOVAN SCHUYLER PO BOX 749 CONGRESS, AZ 85332-0749 US	

LINE #	QTY	DESCRIPTION	REMARKS	UNIT PRICE	TOTAL
1	1.00	LOCATABLE MINERALS / MINING CLAIMS- NOT NEW-UNADJUD, ONE AUTH NO. ONLY / MINING CLAIM MONEY RECEIVED CASES: AMC434561/\$20.00	QCD - 2	- n/a -	20.00
TOTAL:					\$20.00

PAYMENT INFORMATION					
1	AMOUNT:	20.00	POSTMARKED:	03/21/2016	
	TYPE:	CHECK	RECEIVED:	03/22/2016	
	CHECK NO:	23422135252			
	NAME:	SCHUYLER, DONOVAN PO BOX 749 CONGRESS AZ 85332-0749 US			

REMARKS

This receipt was generated by the automated BLM Collections and Billing System and is a paper representation of a portion of the official electronic record contained therein.

PLEASE PRESS FIRMLY

CERTIFIED MAIL



7015 0640 0007 8977 9244



UNITED STATES POSTAL SERVICE



1021



85004

U.S. POSTAGE
PAID
CONGRESS, AZ
85332
MAR 23 18
AMOUNT
\$9.90
R2304W121235-04

Flat Rate Mailing Envelope

Visit us at usps.com

INTERNATIONAL RESTRICTIONS APPLY:

Customs forms are required. Consult the International Mail Manual (IMM) at pe.usps.com or ask a retail associate for details.

RECEIVED
BLM ARLINGTON OFFICE
2016 MAR 22 P 3:37
PHOENIX ARIZONA



PS00001035014



For Domestic and International Use



From Donovan Schuyler
PO Box 749
Congress, AZ 85332

TO Bureau of Land Management
1 NORTH CENTRAL AVENUE, Suite 800
Phoenix, AZ 85004-4427

Label 228, January 2008

**TRY FLAT RATE
PRIORITY MAIL PRE-PAID!**

- Built-in Tracking
- Postage rate locked forever
- No shipping label required
- Free Package Pickup

uspsstore.stamps.com/prepaid



Please Recycle

This packaging is the property of the U.S. Postal Service® and is provided solely for use in sending Priority Mail® shipments. Misuse may be a violation of federal law. This packaging is not for resale. EP14F-P-PP © U.S. Postal Service; June 2012; All rights reserved.

EP14F-P-PP June 2012 © U.S. Postal Service

Schedule package pickup right from your home or office at usps.com/pickup
Print postage online



United States Department of the Interior



BUREAU OF LAND MANAGEMENT

Arizona State Office

One North Central Avenue, Suite 800

Phoenix, Arizona 85004-4427

www.blm.gov/az/

MAR 31 2016

In Reply Refer To:
3800 (9200) IR
AMC434561

CERTIFIED MAIL – RETURN RECEIPT REQUESTED 7015 3010 0000 3945 1476

NOTICE

DONOVAN SCHUYLER	:	This Decision Affects Those Claims
PO BOX 749	:	Shown in the Block Below.
CONGRESS, AZ 85332	:	

AMC434561
GOLD DEPOT

Transfer(s) Not Processed

A conveyance document to transfer ownership of the mining claim(s) listed above was received by the Bureau of Land Management (BLM) Arizona State Office. The transfer(s) of ownership cannot be processed for the following reason(s):

The Quitclaim Deed that was submitted to the BLM is missing the Notary Public's, Brianna Barksdale, Notarial Seal. Please have the Notary Public affix their seal onto the document with the BLM stamp and resubmit to the BLM or submit a new Quitclaim Deed with all appropriate signatures to include Notary Public's seal. No additional fees are necessary.

If appropriate, please submit a corrected conveyance document, required documents, or additional fees, within 30 days of your receipt of this notice. If the required information is not received within the 30-day timeframe, no further action will be taken, and the BLM will retain the non-refundable processing fees submitted.

APR -8 P 3:18

If additional information is required, please contact Iran Reyman at 602-417-9355. Please include your AMC serial number(s) on all correspondence.




Rebecca Heick
Deputy State Director
Lands, Minerals and Energy Division

2016 APR -8 P 3:18
FEDERAL BUREAU OF INVESTIGATION

Donovan Schuyler
Po Box 749
Congress, AZ 85332

CERTIFIED MAIL



PHOENIX AZ 852

06 APR 2016 PM 6 L



OFFICE 7015 0640 0007 8977 9541

2016 APR -8 P 3:18

PHOENIX, AZ 85004

Bureau of Land Management
One North Central Avenue, Suite 800
Phoenix, AZ 85004-4427

85004442700



U.S. POSTAGE
PAID
CONGRESS, AZ
85332
APR 08, 16
AMOUNT

\$3.45

SENDER: COMPLETE THIS SECTION

- Complete items 1, 2, and 3.
- Print your name and address on the reverse so that we can return the card to you.
- Attach this card to the back of the mailpiece, or on the front if space permits.

1. Article Addressed to:

JOHN SCHUYLER
 PO BOX 1501
 CONGRESS, AZ 85332
 920/IR/AMC434561/429986/433909



9590 9402 1204 5246 3065 88

2. Article Number (Transfer from service label)

7015 3010 0001 8914 1982

COMPLETE THIS SECTION ON DELIVERY

A. Signature

X *John Schuyler*

-
- Agent
-
-
- Addressee

B. Received by (Printed Name)

John Schuyler

C. Date of Delivery

*3-2-16*D. Is delivery address different from item 1? YesIf YES, enter delivery address below: No



2016 MAR -4 P 2:53

PHOENIX, ARIZONA

3. Service Type

- | | |
|------------------------------------------------------------------|---------------------------------------------------------------------|
| <input type="checkbox"/> Adult Signature | <input type="checkbox"/> Priority Mail Express® |
| <input type="checkbox"/> Adult Signature Restricted Delivery | <input type="checkbox"/> Registered Mail™ |
| <input checked="" type="checkbox"/> Certified Mail® | <input type="checkbox"/> Registered Mail Restricted Delivery |
| <input type="checkbox"/> Certified Mail Restricted Delivery | <input checked="" type="checkbox"/> Return Receipt for Merchandise |
| <input type="checkbox"/> Collect on Delivery | <input checked="" type="checkbox"/> Signature Confirmation™ |
| <input type="checkbox"/> Collect on Delivery Restricted Delivery | <input type="checkbox"/> Signature Confirmation Restricted Delivery |
| <i>mail</i> | |
| <i>mail Restricted Delivery</i> | |

USPS TRACKING #



First-Class Mail
Postage & Fees Paid
USPS
Permit No. G-10

9590 9402 1204 5246 3065 88

**United States
Postal Service**

• Sender: Please print your name, address, and ZIP+4® in this box•

UNITED STATES
DEPARTMENT OF THE INTERIOR
Bureau of Land Management
Arizona State Office
One N. Central Avenue, Suite 800
Phoenix, AZ 85004-4427





United States Department of the Interior



BUREAU OF LAND MANAGEMENT

Arizona State Office

One North Central Avenue, Suite 800

Phoenix, Arizona 85004-4427

www.blm.gov/az/

FEB 24 2016

In Reply Refer To:

3800 (9200) IR

AMC434561; AMC429986; AMC433909

CERTIFIED MAIL – RETURN RECEIPT REQUESTED 7015 3010 0001 8914 1982

NOTICE

JOHN SCHUYLER
PO BOX 1501
CONGRESS, AZ 85332

:
:
:

This Decision Affects Those Claims
Shown in the Block Below.

AMC434561; AMC429986; AMC433909; AMC434562
GOLD DEPOT; TRENCHER DON; GOLD ORO; U GOLD

Transfer(s) Not Processed

A conveyance document to transfer ownership of the mining claim(s) listed above was received by the Bureau of Land Management (BLM) Arizona State Office. The transfer(s) of ownership cannot be processed for the following reason(s):

The Quitclaim Deeds are missing Notary Public stamps and Cheryl Schuyler's signature for AMC429986. Please correct the Quitclaim Deeds by having the documents acknowledged and stamped before a Notary Public on the same day.

If appropriate, please submit a corrected conveyance document, required documents, or additional fees, within 30 days of your receipt of this notice. If the required information is not received within the 30-day timeframe, no further action will be taken, and the BLM will retain the non-refundable processing fees submitted.

If additional information is required, please contact Iran Reyman at 602-417-9355. Please include your AMC serial number(s) on all correspondence.

Rebecca Heick

Rebecca Heick
Deputy State Director
Lands, Minerals and Energy Division

SENDER: COMPLETE THIS SECTION

- Complete items 1, 2, and 3.
- Print your name and address on the reverse so that we can return the card to you.
- Attach this card to the back of the mailpiece, or on the front if space permits.

1. Article Addressed to:

JOHN SCHUYLER
 PO BOX 1501
 CONGRESS, AZ 85332
 920/IR/AMC434561/429986/433909



9590 9402 1204 5246 3065 88

2. Article Number (Transfer from service label)

7015 3010 0001 8914 1982

PS Form 3811, July 2015 PSN 7530-02-000-9053

COMPLETE THIS SECTION ON DELIVERY

A. Signature

X *John Schuyler*

- Agent
- Addressee

B. Received by (Printed Name)

John Schuyler

C. Date of Delivery

3-2-16

D. Is delivery address different from item 1? Yes No
If YES, enter delivery address below:

2016 MAR -4 P 2:53

PHOENIX, ARIZONA

3. Service Type


- Adult Signature
- Adult Signature Restricted Delivery
- Certified Mail®
- Certified Mail Restricted Delivery
- Collect on Delivery
- Collect on Delivery Restricted Delivery
- Priority Mail Express®
- Registered Mail™
- Registered Mail Restricted Delivery
- Return Receipt for Merchandise
- Signature Confirmation™
- Signature Confirmation Restricted Delivery

Domestic Return Receipt

USPS TRACKING #



9590 9402 1204 5246 3065 88



First-Class Mail
 Postage & Fees Paid
 USPS
 Permit No. G-10

**United States
Postal Service**

* Sender: Please print your name, address, and ZIP+4® in this box*

UNITED STATES
 DEPARTMENT OF THE INTERIOR
 Bureau of Land Management
 Arizona State Office
 One N. Central Avenue, Suite 800
 Phoenix, AZ 85004-4427



NOTICE!!

These documents have been scanned!

Do not place un-scanned documents beneath this notice!

Do not remove this notice from this file!

GPO Jacket No. 560-102
Print Order 61540
Rise Business Services, LLC
Job=AZ15 5/6/2019



Box Number= AZ15022



Claim Begin-End: AMC434561-AMC434562

3 Transfers



AZ15022-10

AMC434518-AMC435476

at the request of : **Donovan Schuyler**

When recorded mail to :

**BRYAN GARVER
PO BOX 532
SOMERSET, CO, 81434**

434561

SPACE ABOVE THIS LINE FOR RECORDER'S USE

**NO AFFIDAVIT OF VALUE IS REQUIRED UNDER A.R.S. § 11 ARS 1134 (A)(6)
QUIT CLAIM DEED**

EFFECTIVE AS OF JUNE 27, 2016

**FOR CONSIDERATION OF FIFTEEN DOLLARS, AND OTHER VALUABLE CONSIDERATIONS, I OR WE,
DONOVAN SCHUYLER (COLLECTIVELY, "GRANTOR"), DO
HEREBY QUIT-CLAIM TO BRYAN GARVER AND WAYNE GARVER**

**ALL RIGHT, TITLE OR INTEREST IN THE FOLLOWING REAL PROPERTY SITUATED IN YAVAPAI COUNTY, ARIZONA:
THE FOLLOWING UNPATENTED FEDERAL PLACER MINING CLAIM, TOGETHER WITH ALL RIGHTS AND PRIVILEGES
APPURTENANT THERETO (COLLECTIVELY, THE "CLAIM"), U GOLD, AMC434562 LOCATED IN TOWNSHIP 9N , RANGE 5W,
SECTION 24 AS RECORDED AS RECEPTION NUMBER 2015-0044312 IN THE YAVAPAI COUNTY RECORDERS OFFICE
OF THE GILA AND SALT RIVER BASE AND MERIDIAN LOCATED IN THE WEST 1/2 OF THE NE 1/4 OF THE NE 1/4 OF SECTION 24,
TOWNSHIP 9N, RANGE 5W .**

DATED: JUNE 27, 2016

Donovan Michael Schuyler

Donovan Michael Schuyler

State of Arizona }
County of YAVAPAI } ss.

The foregoing instrument was acknowledged before me this 27 day of June, 2016, by


Donovan Schuyler

Brianna Barksdale

NOTARY PUBLIC

My commission expires: Jan 29 2018

PHOENIX, ARIZONA
RECEIVED
JUN 29 2 34 PM '16



ENTERED
JUL - 6 2016
By: JS

Donovan Schuyler
PO Box 749
Congress, AZ 85332

RECEIVED
BLM AZ STATE OFFICE

2016 JUN 29 PM 2:23

PHOENIX, ARIZONA


CERTIFIED MAIL®



7015 0640 0007 8977 6373



1022



85004

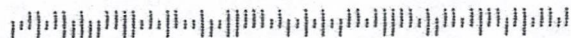
U.S. POSTAGE
PAID
CONGRESS, AZ
85332
JUN 27, 16
AMOUNT

\$3.77

R2304W121235-04

Bureau of Land Management
One north central Avenue, Suite 800
Phoenix, AZ 85004

85004-442700



United States Department of the Interior
Bureau of Land Management
 DIV OF LANDS, MINRLS & ENERGY
 ONE N CENTRAL AVE
 PHOENIX, AZ 85004 -4427
 Phone: 602-417-9200

Receipt

No: 3596135

Transaction #: 3699430	
Date of Transaction: 06/30/2016	
CUSTOMER:	
	DONOVAN SCHUYLER PO BOX 749 CONGRESS, AZ 85332-0749 US

LINE #	QTY	DESCRIPTION	REMARKS	UNIT PRICE	TOTAL
1	1.00	LOCATABLE MINERALS / MINING CLAIMS- NOT NEW-UNADJUD, ONE AUTH NO. ONLY / MINING CLAIM MONEY RECEIVED CASES: AMC434562/\$20.00	TRF/1	- n/a -	20.00
TOTAL:					\$20.00

PAYMENT INFORMATION					
1	AMOUNT:	20.00	POSTMARKED:	06/27/2016	
	TYPE:	CHECK	RECEIVED:	06/29/2016	
	CHECK NO:	19546744230			
	NAME:	SCHUYLER, DONOVAN PO BOX 749 CONGRESS AZ 85332-0749 US			

REMARKS

This receipt was generated by the automated BLM Collections and Billing System and is a paper representation of a portion of the official electronic record contained therein.

at the request of JOHN SCHUYLER

When recorded mail to :

DONOVAN SCHUYLER
PO BOX 749
CONGRESS, AZ 85332

429986
433909
434561

SPACE ABOVE THIS LINE FOR RECORDER'S USE

**NO AFFIDAVIT OF VALUE IS REQUIRED UNDER A.R.S. § 11 ARS 1134 (A)(6)
QUIT CLAIM DEED**

EFFECTIVE FEBRUARY 5, 2016

For consideration of FIFTEEN DOLLARS , and other valuable considerations, I or we,

JOHN SCHUYLER (COLLECTIVELY, "GRANTOR"), DO

hereby quit-claim to **DONOVAN SCHUYLER**

all right, title or interest in the following real property situated in Yavapai County, Arizona:
THE FOLLOWING UNPATENTED FEDERAL PLACER MINING CLAIM, TOGETHER WITH ALL RIGHTS AND PRIVILEGES APPURTENANT THERETO (COLLECTIVELY, THE "CLAIM"); GOLD ORO , AMC 433909 LOCATED IN TOWNSHIP 9N , RANGE 5W, SECTION 24 AS RECORDED AS RECEPTION NUMBER 2015-0044313 IN THE YAVAPAI COUNTY RECORDERS OFFICE OF THE GILA AND SALT RIVER BASE AND MERIDIAN LOCATED IN THE EAST 1/2 OF THE NW 1/4 OF THE NE 1/4 OF SECTION 24, TOWNSHIP 9N, RANGE 5W . THIS CLAIM IS BEING GIVEN AS A GIFT TO MY SON DONOVAN SCHUYLER AND NO MONEY WAS RECEIVED OR GIVEN BY EITHER PARTY. DONOVAN IS PAYING FOR THE QUIT CLAIM DEED FEES ONLY.

DATED: MARCH 4, 2016

John Schuyler

John Robert Schuyler

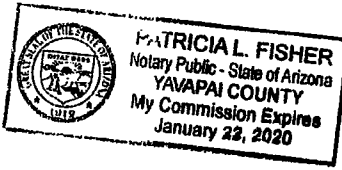
State of Arizona }
 } ss.
County of YAVAPAI }

The foregoing instrument was acknowledged before me this 4th day of March, 2016, by

John Schuyler

Patricia L. Jeske

NOTARY PUBLIC
My commission expires: 1-22-20



2016 MAR -9 P 2:51
RECORDED

at the request of JOHN SCHUYLER

When recorded mail to :

DONOVAN SCHUYLER
PO BOX 749
CONGRESS, AZ 85332

SPACE ABOVE THIS LINE FOR RECORDER'S USE

**NO AFFIDAVIT OF VALUE IS REQUIRED UNDER A.R.S. § 11 ARS 1134 (A)(6)
QUIT CLAIM DEED**

EFFECTIVE FEBRUARY 5, 2016

For consideration of **FIFTEEN DOLLARS** , and other valuable considerations, I or we,
JOHN SCHUYLER (COLLECTIVELY,"GRANTOR"), DO

hereby quit-claim to **DONOVAN SCHUYLER**

all right, title or interest in the following real property situated in Yavapai County, Arizona:
THE FOLLOWING UNPATENTED FEDERAL PLACER MINING CLAIM, TOGETHER WITH ALL RIGHTS AND PRIVILEGES APPURTENANT THERETO (COLLECTIVELY, THE "CLAIM"), U GOLD , AMC 434562 LOCATED IN TOWNSHIP 9N , RANGE 5W, SECTION 24 AS RECORDED AS RECEPTION NUMBER 2015-0044312 IN THE YAVAPAI COUNTY RECORDERS OFFICE OF THE GILA AND SALT RIVER BASE AND MERIDIAN LOCATED IN THE WEST 1/2 OF THE NE 1/4 OF THE NE 1/4 OF SECTION 24, TOWNSHIP 9N, RANGE 5W . THIS CLAIM IS BEING GIVEN AS A GIFT TO MY SON DONOVAN SCHUYLER AND NO MONEY WAS RECEIVED OR GIVEN BY EITHER PARTY. DONOVAN IS PAYING FOR THE QUIT CLAIM DEED FEES ONLY.

DATED: MARCH 4, 2016

John Schuyler

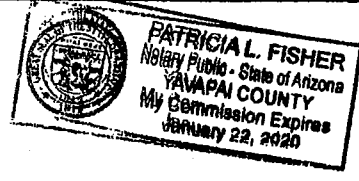
John Robert Schuyler

State of Arizona }
 } ss.
County of YAVAPAI }

The foregoing instrument was acknowledged before me this 4th day of March , 2016 by

John Schuyler

Patricia L. Fisher



NOTARY PUBLIC
My commission expires:
1-22-20

2016 MAR -9 P 2:57
RECORDED

at the request of JOHN SCHUYLER

When recorded mail to :

DONOVAN SCHUYLER
PO BOX 749
CONGRESS, AZ 85332

SPACE ABOVE THIS LINE FOR RECORDER'S USE

**NO AFFIDAVIT OF VALUE IS REQUIRED UNDER A.R.S. § 11 ARS 1134 (A)(6)
QUIT CLAIM DEED**

EFFECTIVE FEBRUARY 5, 2016

For consideration of FIFTEEN DOLLARS , and other valuable considerations, I or we,

JOHN SCHUYLER (COLLECTIVELY,"GRANTOR"), DO

hereby quit-claim to **DONOVAN SCHUYLER**

all right, title or interest in the following real property situated in Yavapai County, Arizona:
THE FOLLOWING UNPATENTED FEDERAL PLACER MINING CLAIM, TOGETHER WITH ALL RIGHTS AND PRIVILEGES APPURTENANT THERETO (COLLECTIVELY, THE "CLAIM"), GOLD DEPOT, AMC 434561 LOCATED IN TOWNSHIP 9N , RANGE 5W, SECTION 24 AS RECORDED AS RECEPTION NUMBER 2015-0044311 IN THE YAVAPAI COUNTY RECORDERS OFFICE OF THE GILA AND SALT RIVER BASE AND MERIDIAN LOCATED IN THE EAST 1/2 OF THE NW 1/4 OF THE SE 1/4 OF SECTION 24, TOWNSHIP 9N, RANGE 5W . THIS CLAIM IS BEING GIVEN AS A GIFT TO MY SON DONOVAN SCHUYLER AND NO MONEY WAS RECEIVED OR GIVEN BY EITHER PARTY. DONOVAN IS PAYING FOR THE QUIT CLAIM DEED FEES ONLY.

DATED: MARCH 4, 2016

John Schuyler

John Robert Schuyler


State of Arizona }
 } ss.
County of YAVAPAI }

The foregoing instrument was acknowledged before me this 4th day of March, 2016, by

John Schuyler.

Patricia L Fisher

NOTARY PUBLIC
My commission expires:
1-22-20



2016 MAR -9 P 2:57
RECORDED

at the request of JOHN SCHUYLER

When recorded mail to :

DONOVAN SCHUYLER
PO BOX 749
CONGRESS, AZ 85332

SPACE ABOVE THIS LINE FOR RECORDER'S USE

**NO AFFIDAVIT OF VALUE IS REQUIRED UNDER A.R.S. § 11 ARS 1134 (A)(6)
QUIT CLAIM DEED**

EFFECTIVE FEBRUARY 5, 2016

For consideration of FIFTEEN DOLLARS , and other valuable considerations, I or we,

JOHN SCHUYLER AND CHERYL SCHUYLER (COLLECTIVELY,"GRANTOR"), DO

hereby quit-claim to **DONOVAN SCHUYLER**

all right, title or interest in the following real property situated in Yavapai County, Arizona:

THE FOLLOWING UNPATENTED FEDERAL PLACER MINING CLAIM, TOGETHER WITH ALL RIGHTS AND PRIVILEGES APPURTENANT THERETO (COLLECTIVELY, THE "CLAIM"), TRENCHER DON, AMC 429986 LOCATED IN TOWNSHIP 9N , RANGE 5W, SECTION 24 AS RECORDED AS RECEPTION NUMBER 2014-0052670 IN THE YAVAPAI COUNTY RECORDERS OFFICE OF THE GILA AND SALT RIVER BASE AND MERIDIAN LOCATED IN THE EAST 1/2 OF THE NW 1/4 OF THE NE 1/4 OF SECTION 24, TOWNSHIP 9N, RANGE 5W . THIS CLAIM IS BEING GIVEN AS A GIFT TO MY SON DONOVAN SCHUYLER AND NO MONEY WAS RECEIVED OR GIVEN BY EITHER PARTY. DONOVAN IS PAYING FOR THE QUIT CLAIM DEED FEES ONLY.

DATED: MARCH 4, 2016

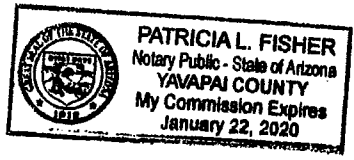
John Schuyler, Cheryl Schuyler John Robert Schuyler, Cheryl Lynn Schuyler

State of Arizona }
 } ss.
County of YAVAPAI }

The foregoing instrument was acknowledged before me this 4 day of March, 2016, by

John Schuyler, Cheryl Schuyler

Patricia L Fisher



NOTARY PUBLIC
My commission expires: 1-22-20

2016 MAR -9 P 2:58
C.M. PRODUCTION

United States Department of the Interior
Bureau of Land Management
 LANDS/RECREATION & PLANNING
 ONE N CENTRAL AVE
 PHOENIX, AZ 85004 -2203
 Phone: 602-417-9200

Receipt

No: 3512900

Transaction #: 3614370	
Date of Transaction: 03/10/2016	
CUSTOMER:	
JOHN SCHUYLER PO BOX 1501 CONGRESS, AZ 85332-1501 US	

LINE #	QTY	DESCRIPTION	REMARKS	UNIT PRICE	TOTAL
1	1.00	LOCATABLE MINERALS / MINING CLAIMS- NOT NEW-UNADJUD, ONE AUTH NO. ONLY / MINING CLAIM MONEY RECEIVED CASES: AMC433909/\$40.00	QCD - 4	- n/a -	40.00
TOTAL:					\$40.00

*Refund
\$40.00
13 APR 16
LR*

PAYMENT INFORMATION				
1	AMOUNT:	40.00	POSTMARKED:	03/07/2016
	TYPE:	CHECK	RECEIVED:	03/09/2016
	CHECK NO:	23422132675		
	NAME:	SCHUYLER, JOHN PO BOX 1501 CONGRESS AZ 85332-1501 US		

REMARKS

This receipt was generated by the automated BLM Collections and Billing System and is a paper representation of a portion of the official electronic record contained therein.

FROM:

JOHN SCHUYLER
PO BOX 1501
CONGRESS, AZ, 85332

7015 0640 0007 8977 8834
PLEASE STICKER AT TOP OF ENVELOPE TO THE RIGHT
OF THE RETURN ADDRESS, FOLLOWING DOTTED LINE
CERTIFIED MAIL
7015 0640 0007 8977 8834



1022



85004

U.S. POSTAGE
PAID
CONGRESS, AZ
85332
MAIL PERMIT
NO. 18
\$4.87
R2304W121235-04

TO:

BUREAU OF LAND MANAGEMENT
1 NORTH CENTRAL AVENUE, Suite 800
Phoenix, AZ, 85004-4427

2015 MAR 4 P 2:11

Utility Mailer
10 1/2" x 16"

ReadyPost

Authorized Date04/13/2016

Instructions to Accounts AZ BLM REFUND TO JOHN SCHUYLER \$40.00 FOR OVERPAYMENT
ON AMC433909 RECEIPT #3512900. IR

Login ID6771

Entry Date04/13/2016

Total Amount\$40.00

at the request of JOHN SCHUYLER

When recorded mail to :

DONOVAN SCHUYLER
PO BOX 749
CONGRESS, AZ 85332

429986
433909
434561

SPACE ABOVE THIS LINE FOR RECORDER'S USE

**NO AFFIDAVIT OF VALUE IS REQUIRED UNDER A.R.S. § 11 ARS 1134 (A)(6)
QUIT CLAIM DEED**

EFFECTIVE FEBRUARY 5, 2016

For consideration of FIFTEEN DOLLARS , and other valuable considerations, I or we,
JOHN SCHUYLER (COLLECTIVELY,"GRANTOR"), DO

hereby quit-claim to **DONOVAN SCHUYLER**

all right, title or interest in the following real property situated in Yavapai County, Arizona:
THE FOLLOWING UNPATENTED FEDERAL PLACER MINING CLAIM, TOGETHER WITH ALL RIGHTS AND PRIVILEGES APPURTENANT THERETO (COLLECTIVELY, THE "CLAIM"), GOLD DEPOT, AMC 434561 LOCATED IN TOWNSHIP 9N , RANGE 5W, SECTION 24 AS RECORDED AS RECEPTION NUMBER 2015-0044311 IN THE YAVAPAI COUNTY RECORDERS OFFICE OF THE GILA AND SALT RIVER BASE AND MERIDIAN LOCATED IN THE EAST 1/2 OF THE NW 1/4 OF THE SE 1/4 OF SECTION 24, TOWNSHIP 9N, RANGE 5W . THIS CLAIM IS BEING GIVEN AS A GIFT TO MY SON DONOVAN SCHUYLER AND NO MONEY WAS RECEIVED OR GIVEN BY EITHER PARTY. DONOVAN IS PAYING FOR THE QUIT CLAIM DEED FEES ONLY.

DATED: FEBRUARY 5, 2016

John Schuyler

John Schuyler

State of Arizona }
 } ss.
County of YAVAPAI }

The foregoing instrument was acknowledged before me this 5 day of February, 2016 by

John Schuyler

William J. [Signature]
NOTARY PUBLIC

My commission expires: Jan 29 2018

RECORDED
FEB - 8 P 3:13

INTERED
MAR 1 2016
ee

3489701

at the request of JOHN SCHUYLER

When recorded mail to :

DONOVAN SCHUYLER
PO BOX 749
CONGRESS, AZ 85332

SPACE ABOVE THIS LINE FOR RECORDER'S USE

**NO AFFIDAVIT OF VALUE IS REQUIRED UNDER A.R.S. § 11 ARS 1134 (A)(6)
QUIT CLAIM DEED**

EFFECTIVE FEBRUARY 5, 2016

For consideration of FIFTEEN DOLLARS , and other valuable considerations, I or we,

JOHN SCHUYLER AND CHERYL SCHUYLER (COLLECTIVELY,"GRANTOR"), DO

hereby quit-claim to **DONOVAN SCHUYLER**

all right, title or interest in the following real property situated in Yavapai County, Arizona:
THE FOLLOWING UNPATENTED FEDERAL PLACER MINING CLAIM, TOGETHER WITH ALL RIGHTS AND PRIVILEGES APPURTENANT THERETO (COLLECTIVELY, THE "CLAIM"),TRENCHER DON, AMC 429986 LOCATED IN TOWNSHIP 9N , RANGE 5W, SECTION 24 AS RECORDED AS RECEPTION NUMBER 2014-0052670 IN THE YAVAPAI COUNTY RECORDERS OFFICE OF THE GILA AND SALT RIVER BASE AND MERIDIAN LOCATED IN THE EAST 1/2 OF THE NW 1/4 OF THE NE 1/4 OF SECTION 24, TOWNSHIP 9N, RANGE 5W . THIS CLAIM IS BEING GIVEN AS A GIFT TO MY SON DONOVAN SCHUYLER AND NO MONEY WAS RECEIVED OR GIVEN BY EITHER PARTY. DONOVAN IS PAYING FOR THE QUIT CLAIM DEED FEES ONLY.

DATED: FEBRUARY 5, 2016

John Schuyler

John Schuyler

State of Arizona }
 } ss.
County of YAVAPAI }

The foregoing instrument was acknowledged before me this 5 day of February, 2016 by

John Schuyler

Debra J. Bial

NOTARY PUBLIC

My commission expires: Jan 29 2018

2016 FEB - 8 P 3:13

at the request of JOHN SCHUYLER

When recorded mail to :

DONOVAN SCHUYLER
PO BOX 749
CONGRESS, AZ 85332

SPACE ABOVE THIS LINE FOR RECORDER'S USE

NO AFFIDAVIT OF VALUE IS REQUIRED UNDER A.R.S. § 11 ARS 1134 (A)(6)

QUIT CLAIM DEED

EFFECTIVE FEBRUARY 5, 2016

For consideration of FIFTEEN DOLLARS , and other valuable considerations, I or we,

JOHN SCHUYLER (COLLECTIVELY,"GRANTOR"), DO

hereby quit-claim to DONOVAN SCHUYLER

all right, title or interest in the following real property situated in Yavapai County, Arizona:
THE FOLLOWING UNPATENTED FEDERAL PLACER MINING CLAIM, TOGETHER WITH ALL RIGHTS AND PRIVILEGES
APPURTENANT THERETO (COLLECTIVELY, THE "CLAIM"); GOLD ORO , AMC 433909 LOCATED IN TOWNSHIP 9N , RANGE 5W,
SECTION 24 AS RECORDED AS RECEPTION NUMBER 2015-0044313 IN THE YAVAPAI COUNTY RECORDERS OFFICE
OF THE GILA AND SALT RIVER BASE AND MERIDIAN LOCATED IN THE EAST 1/2 OF THE NW 1/4 OF THE NE 1/4 OF SECTION 24,
TOWNSHIP 9N, RANGE 5W . THIS CLAIM IS BEING GIVEN AS A GIFT TO MY SON DONOVAN SCHUYLER AND NO MONEY WAS
RECEIVED OR GIVEN BY EITHER PARTY. DONOVAN IS PAYING FOR THE QUIT CLAIM DEED FEES ONLY.

DATED: FEBRUARY 5, 2016

John Schuyler

John Schuyler

State of Arizona }
 } ss.
County of YAVAPAI }

The foregoing instrument was acknowledged before me this 5 day of February, 2016, by

John Schuyler

Debra D. Dorsch

NOTARY PUBLIC

My commission expires: Jan. 29 2018

FEB - 8 P 2 13

at the request of JOHN SCHUYLER

When recorded mail to :

DONOVAN SCHUYLER
PO BOX 749
CONGRESS, AZ 85332

SPACE ABOVE THIS LINE FOR RECORDER'S USE

**NO AFFIDAVIT OF VALUE IS REQUIRED UNDER A.R.S. § 11 ARS 1134 (A)(6)
QUIT CLAIM DEED**

EFFECTIVE FEBRUARY 5, 2016

For consideration of FIFTEEN DOLLARS , and other valuable considerations, I or we,

JOHN SCHUYLER (COLLECTIVELY,"GRANTOR"), DO

hereby quit-claim to **DONOVAN SCHUYLER**

all right, title or interest in the following real property situated in Yavapai County, Arizona:
THE FOLLOWING UNPATENTED FEDERAL PLACER MINING CLAIM, TOGETHER WITH ALL RIGHTS AND PRIVILEGES
APPURTENANT THERETO (COLLECTIVELY, THE "CLAIM"), U GOLD , AMC 434562 LOCATED IN TOWNSHIP 9N , RANGE 5W,
SECTION 24 AS RECORDED AS RECEPTION NUMBER 2015-0044312 IN THE YAVAPAI COUNTY RECORDERS OFFICE
OF THE GILA AND SALT RIVER BASE AND MERIDIAN LOCATED IN THE WEST 1/2 OF THE NE 1/4 OF THE NE 1/4 OF SECTION 24,
TOWNSHIP 9N, RANGE 5W . THIS CLAIM IS BEING GIVEN AS A GIFT TO MY SON DONOVAN SCHUYLER AND NO MONEY WAS
RECEIVED OR GIVEN BY EITHER PARTY. DONOVAN IS PAYING FOR THE QUIT CLAIM DEED FEES ONLY.

DATED: FEBRUARY 5, 2016

John Schuyler

John Schuyler

State of Arizona }
 } ss.
County of YAVAPAI }

The foregoing instrument was acknowledged before me this 5 day of February, 2016 by

John Schuyler

Richard Ratschky

NOTARY PUBLIC

My commission expires: Jan 29 2018

FEB - 8 P 3:13

United States Department of the Interior
Bureau of Land Management
 LANDS/RECREATION & PLANNING
 ONE N CENTRAL AVE
 PHOENIX, AZ 85004 -2203
 Phone: 602-417-9200

Receipt

No: 3489701

Transaction #: 3589995	
Date of Transaction: 02/09/2016	
CUSTOMER:	
DONOVAN SCHUYLER PO BOX 749 CONGRESS, AZ 85332-0749 US	

LINE #	QTY	DESCRIPTION	REMARKS	UNIT PRICE	TOTAL
1	1.00	LOCATABLE MINERALS / MINING CLAIMS- NOT NEW-UNADJUD, ONE AUTH NO. ONLY / MINING CLAIM MONEY RECEIVED CASES: AMC434561/\$40.00	TRF/4	- n/a -	40.00
TOTAL:					\$40.00

PAYMENT INFORMATION			
1	AMOUNT:	40.00	POSTMARKED: 02/05/2016
	TYPE:	CHECK	RECEIVED: 02/08/2016
	CHECK NO:	23422131696	
	NAME:	SCHUYLER, JOHN BOX 1501 CONGRESS AZ 85332-0749 US	

REMARKS

This receipt was generated by the automated BLM Collections and Billing System and is a paper representation of a portion of the official electronic record contained therein.

PLEASE PRESS FIRMLY
OF THE RETURN ADDRESS FOLD AT DOTTED LINE
CERTIFIED MAIL

PLEASE PRESS FIRMLY



7015 0640 0007 8977 8247



UNITED STATES POSTAL SERVICE

PLEASE P



1021



85004


U.S. POSTAGE
PAID
CONGRESS, AZ
85332
FEB 05 16
AMOUNT

\$9.90

R2304W121235-04


Flat Rate Mailing Envelope

Visit us at usps.com



INTERNATIONAL RESTRICTIONS APPLY:

Customs forms are required. Consult the International Mail Manual (IMM) at ps.usps.com or ask a retail associate for details.



From John Schuyler
P.O. Box 1501
Congress, AZ 85332

TO Bureau of Land Management
1 North Central Avenue, Suite 800
Phoenix, AZ 85004-4427

Label 228, January 2008

RECEIVED
BUSINESS OFFICE
2016 FEB -8 P 3:13
PRICE
1.00



PS00001035014



Please Recycle

This packaging is the property of the U.S. Postal Service® and is provided solely for use in sending Priority Mail® shipments. Misuse may be a violation of federal law. This packaging is not for resale. EP14F-P-PP © U.S. Postal Service; June 2012; All rights reserved.

EP14F-P-PP June 2012 © U.S. Postal Service

Schedule package pickup right from your home or office at usps.com/pickup
Print postage online

at the request of JOHN SCHUYLER

When recorded mail to :

DONOVAN SCHUYLER
PO BOX 749
CONGRESS, AZ 85332

429986
433909
434561

SPACE ABOVE THIS LINE FOR RECORDER'S USE

NO AFFIDAVIT OF VALUE IS REQUIRED UNDER A.R.S. § 11 ARS 1134 (A)(6)
QUIT CLAIM DEED

EFFECTIVE FEBRUARY 5, 2016

For consideration of FIFTEEN DOLLARS , and other valuable considerations, I or we,

JOHN SCHUYLER (COLLECTIVELY,"GRANTOR"), DO

hereby quit-claim to DONOVAN SCHUYLER

all right, title or interest in the following real property situated in Yavapai County, Arizona:
THE FOLLOWING UNPATENTED FEDERAL PLACER MINING CLAIM, TOGETHER WITH ALL RIGHTS AND PRIVILEGES
APPURTENANT THERETO (COLLECTIVELY, THE "CLAIM"); GOLD ORO , AMC 433909 LOCATED IN TOWNSHIP 9N , RANGE 5W,
SECTION 24 AS RECORDED AS RECEPTION NUMBER 2015-0044313 IN THE YAVAPAI COUNTY RECORDERS OFFICE
OF THE GILA AND SALT RIVER BASE AND MERIDIAN LOCATED IN THE EAST 1/2 OF THE NW 1/4 OF THE NE 1/4 OF SECTION 24,
TOWNSHIP 9N, RANGE 5W . THIS CLAIM IS BEING GIVEN AS A GIFT TO MY SON DONOVAN SCHUYLER AND NO MONEY WAS
RECEIVED OR GIVEN BY EITHER PARTY. DONOVAN IS PAYING FOR THE QUIT CLAIM DEED FEES ONLY.

DATED: MARCH 4, 2016

John Schuyler

John Robert Schuyler


State of Arizona }
 } ss.
County of YAVAPAI }

The foregoing instrument was acknowledged before me this 4th day of March, 2016, by

John Schuyler

Patricia L. Fisher
NOTARY PUBLIC

My commission expires:
1-22-20



2016 MAR -9 P 2:57

at the request of JOHN SCHUYLER

When recorded mail to :

DONOVAN SCHUYLER
PO BOX 749
CONGRESS, AZ 85332

SPACE ABOVE THIS LINE FOR RECORDER'S USE

**NO AFFIDAVIT OF VALUE IS REQUIRED UNDER A.R.S. § 11 ARS 1134 (A)(6)
QUIT CLAIM DEED**

EFFECTIVE FEBRUARY 5, 2016

For consideration of FIFTEEN DOLLARS , and other valuable considerations, I or we,

JOHN SCHUYLER (COLLECTIVELY,"GRANTOR"), DO

hereby quit-claim to **DONOVAN SCHUYLER**

all right, title or interest in the following real property situated in Yavapai County, Arizona:
THE FOLLOWING UNPATENTED FEDERAL PLACER MINING CLAIM, TOGETHER WITH ALL RIGHTS AND PRIVILEGES APPURTENANT THERETO (COLLECTIVELY, THE "CLAIM"), U GOLD , AMC 434562 LOCATED IN TOWNSHIP 9N , RANGE 5W, SECTION 24 AS RECORDED AS RECEPTION NUMBER 2015-0044312 IN THE YAVAPAI COUNTY RECORDERS OFFICE OF THE GILA AND SALT RIVER BASE AND MERIDIAN LOCATED IN THE WEST 1/2 OF THE NE 1/4 OF THE NE 1/4 OF SECTION 24, TOWNSHIP 9N, RANGE 5W . THIS CLAIM IS BEING GIVEN AS A GIFT TO MY SON DONOVAN SCHUYLER AND NO MONEY WAS RECEIVED OR GIVEN BY EITHER PARTY. DONOVAN IS PAYING FOR THE QUIT CLAIM DEED FEES ONLY.

DATED: MARCH 4, 2016

John Schuyler

John Robert Schuyler


State of Arizona }
 } ss.
County of YAVAPAI }

The foregoing instrument was acknowledged before me this 4th day of March, 2016 by

John Schuyler

Patricia L. Fisher

NOTARY PUBLIC
My commission expires:
1-22-20



2016 MAR -9 P 2:57

at the request of JOHN SCHUYLER

When recorded mail to :

DONOVAN SCHUYLER
PO BOX 749
CONGRESS, AZ 85332

SPACE ABOVE THIS LINE FOR RECORDER'S USE

NO AFFIDAVIT OF VALUE IS REQUIRED UNDER A.R.S. § 11 ARS 1134 (A)(6)
QUIT CLAIM DEED

EFFECTIVE FEBRUARY 5, 2016

For consideration of FIFTEEN DOLLARS , and other valuable considerations, I or we,

JOHN SCHUYLER (COLLECTIVELY, "GRANTOR"), DO

hereby quit-claim to DONOVAN SCHUYLER

all right, title or interest in the following real property situated in Yavapai County, Arizona:
THE FOLLOWING UNPATENTED FEDERAL PLACER MINING CLAIM, TOGETHER WITH ALL RIGHTS AND PRIVILEGES
APPURTENANT THERETO (COLLECTIVELY, THE "CLAIM"), GOLD DEPOT, AMC 434561 LOCATED IN TOWNSHIP 9N , RANGE 5W,
SECTION 24 AS RECORDED AS RECEPTION NUMBER 2015-0044311 IN THE YAVAPAI COUNTY RECORDERS OFFICE
OF THE GILA AND SALT RIVER BASE AND MERIDIAN LOCATED IN THE EAST 1/2 OF THE NW 1/4 OF THE SE 1/4 OF SECTION 24,
TOWNSHIP 9N, RANGE 5W . THIS CLAIM IS BEING GIVEN AS A GIFT TO MY SON DONOVAN SCHUYLER AND NO MONEY WAS
RECEIVED OR GIVEN BY EITHER PARTY. DONOVAN IS PAYING FOR THE QUIT CLAIM DEED FEES ONLY.

DATED: MARCH 4, 2016

John Schuyler

John Robert Schuyler

State of Arizona }
 } ss.
County of YAVAPAI }


The foregoing instrument was acknowledged before me this 4th day of March, 2016, by

John Schuyler.

Patricia L Fisher
NOTARY PUBLIC

My commission expires:

1-22-20



2016 MAR -9 P 2:57

at the request of JOHN SCHUYLER

When recorded mail to :

DONOVAN SCHUYLER
PO BOX 749
CONGRESS, AZ 85332

SPACE ABOVE THIS LINE FOR RECORDER'S USE

NO AFFIDAVIT OF VALUE IS REQUIRED UNDER A.R.S. § 11 ARS 1134 (A)(6)
QUIT CLAIM DEED

EFFECTIVE FEBRUARY 5, 2016

For consideration of FIFTEEN DOLLARS , and other valuable considerations, I or we,

JOHN SCHUYLER AND CHERYL SCHUYLER (COLLECTIVELY,"GRANTOR"), DO

hereby quit-claim to DONOVAN SCHUYLER

all right, title or interest in the following real property situated in Yavapai County, Arizona:
THE FOLLOWING UNPATENTED FEDERAL PLACER MINING CLAIM, TOGETHER WITH ALL RIGHTS AND PRIVILEGES
APPURTENANT THERETO (COLLECTIVELY, THE "CLAIM"), TRENCHER DON, AMC 429986 LOCATED IN TOWNSHIP 9N , RANGE 5W,
SECTION 24 AS RECORDED AS RECEPTION NUMBER 2014-0052670 IN THE YAVAPAI COUNTY RECORDERS OFFICE
OF THE GILA AND SALT RIVER BASE AND MERIDIAN LOCATED IN THE EAST 1/2 OF THE NW 1/4 OF THE NE 1/4 OF SECTION 24,
TOWNSHIP 9N, RANGE 5W . THIS CLAIM IS BEING GIVEN AS A GIFT TO MY SON DONOVAN SCHUYLER AND NO MONEY WAS
RECEIVED OR GIVEN BY EITHER PARTY. DONOVAN IS PAYING FOR THE QUIT CLAIM DEED FEES ONLY.

DATED: MARCH 4, 2016

John Schuyler, Cheryl Schuyler

John Robert Schuyler, Cheryl Lynn Schuyler

State of Arizona }
 } ss.
County of YAVAPAI }

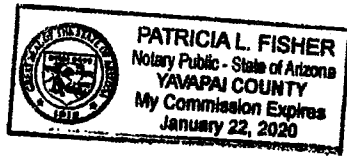
The foregoing instrument was acknowledged before me this 4 day of March , 2016 by

John Schuyler, Cheryl Schuyler

Patricia L Fisher
NOTARY PUBLIC

My commission expires:

1-22-20



2016 MAR -9 P 2:58

United States Department of the Interior
Bureau of Land Management
 LANDS/RECREATION & PLANNING
 ONE N CENTRAL AVE
 PHOENIX, AZ 85004 -2203
 Phone: 602-417-9200

Receipt

No: 3512900

Transaction #: 3614370	
Date of Transaction: 03/10/2016	
CUSTOMER:	
JOHN SCHUYLER PO BOX 1501 CONGRESS, AZ 85332-1501 US	

LINE #	QTY	DESCRIPTION	REMARKS	UNIT PRICE	TOTAL
1	1.00	LOCATABLE MINERALS / MINING CLAIMS- NOT NEW-UNADJUD, ONE AUTH NO. ONLY / MINING CLAIM MONEY RECEIVED CASES: AMC433909/\$40.00	QCD - 4	- n/a -	40.00
TOTAL:					\$40.00

PAYMENT INFORMATION			
1	AMOUNT:	40.00	POSTMARKED: 03/07/2016
	TYPE:	CHECK	RECEIVED: 03/09/2016
	CHECK NO:	23422132675	
	NAME:	SCHUYLER, JOHN PO BOX 1501 CONGRESS AZ 85332-1501 US	

REMARKS

This receipt was generated by the automated BLM Collections and Billing System and is a paper representation of a portion of the official electronic record contained therein.

FROM:

JOHN SCHUYLER
PO BOX 1501
CONGRESS, AZ. 85332

7015 0640 0007 8977 8834

CERTIFIED MAIL



7015 0640 0007 8977 8834



1022



88004

U.S. POSTAGE
PAID
CONGRESS, AZ
85332
MAXIMUM
AMOUNT
\$4.87
R2304W121235-04

TO:

BUREAU OF LAND MANAGEMENT
1 NORTH CENTRAL AVENUE, Suite 800
Phoenix, AZ, 85004-4427

POSTNET
01000-9 P. 056

Utility Mailer
10 1/2" x 16"

ReadyPost

NOTICE!!

These documents have been scanned!

Do not place un-scanned documents beneath this notice!

Do not remove this notice from this file!

GPO Jacket No. 560-102
Print Order 61540
Rise Business Services, LLC
Job=AZ15 5/6/2019



Box Number= AZ15022



Claim Begin-End: AMC434561-AMC434562

4 Annual Filings



AZ15022-10

AMC434518-AMC435476

DEPARTMENT OF THE INTERIOR
BUREAU OF LAND MANAGEMENT
MINING CLAIMS

Run Date/Time: 8/20/2018

MC Maintenance Fees Paid Through the BLM Pay Portal
(by Date Paid)

Page 251 Of 316

CBS Receipt: 4236533

Printed For Lead File # AMC434561

Agency Tracking ID: 1534388923

Assessment Year: 2019

Number of BLM Serial Nr: 5

Paid On: 8/16/2018

Total Amount Paid: \$775.00

Claim Name	BLM Serial No	Lead File No	Amount Paid
GOLD ORO	AMC433909	AMC433909	\$155.00
GOLD DEPOT	AMC434561	AMC434561	\$155.00
U GOLD	AMC434562	AMC434561	\$155.00
GOLD FIELD	AMC434564	AMC434563	\$155.00
SUPERSTITION GOLD #6	AMC437929	AMC437918	\$155.00

United States Department of the Interior

Bureau of Land Management
 BUSINESS & SUPPORT SVCS DIV
 ONE N CENTRAL AVE SUITE 800
 PHOENIX, AZ 85004 -4427
 Phone: 602-417-9200

Receipt

No: 4236533

Transaction #: 4351905	
Date of Transaction: 08/15/2018	
CUSTOMER:	
HARRY W GARVER PO BOX 813 CONGRESS,AZ 85332 US	

LINE #	QTY	DESCRIPTION	REMARKS	UNIT PRICE	TOTAL
1	1.00	LOCATABLE MINERALS / MINING CLAIMS- NOT NEW-UNADJUD,ONE AUTH NO. ONLY / MINING CLAIM MONEY RECEIVED CASES: AMC437929/\$775.00		- n/a -	775.00
TOTAL:					\$775.00

PAYMENT INFORMATION			
NOTE: Items will appear on credit card statement as "BLM O Mining Claim".			
1	AMOUNT:	775.00	POSTMARKED: N/A
	TYPE:	CREDIT CARD	RECEIVED: 08/15/2018
	NAME:	HARRY W GARVER PO BOX 813 CONGRESS AZ 85332 US	
	CARD NO:	XXXXXXXXXXXX8461	AUTH CODE: 015164
	NAME ON CARD:	HARRY W GARVER	
	SIGNATURE:		

REMARKS

This receipt was generated by the automated BLM Collections and Billing System and is a paper representation of a portion of the official electronic record contained therein.

Run Date: 08/09/17

Run Time: 02:20 PM

**DEPARTMENT OF THE INTERIOR
BUREAU OF LAND MANAGEMENT
MINING CLAIMS**

MC Maintenance Fees Paid Through the BLM Pay Portal

CBS Receipt: 3918972

Printed For Lead File # AMC434561

Agency Tracking ID: 1501723797

Assessment Year: 2018

Number of BLM Serial Nr: 5

Paid On: 08/02/2017

Total Amount Paid: \$775.00

Claim Name	BLM Serial No	Lead File No	Amount Paid
GOLD ORO	AMC433909	AMC433909	\$155.00
GOLD DEPOT	AMC434561	AMC434561	\$155.00
U GOLD	AMC434562	AMC434561	\$155.00
GOLD FIELD	AMC434564	AMC434563	\$155.00
SUPERSTITION GOLD #6	AMC437929	AMC437918	\$155.00

United States Department of the Interior
Bureau of Land Management
 BUSINESS & SUPPORT SVCS DIV
 ONE N CENTRAL AVE SUITE 800
 PHOENIX, AZ 85004 -4427
 Phone: 602-417-9200

Receipt

No: 3918972

Transaction #: 4028454	
Date of Transaction: 08/02/2017	
CUSTOMER:	
HARRY W GARVER P.O. BOX 813 CONGRESS, AZ 85332 US	

LINE #	QTY	DESCRIPTION	REMARKS	UNIT PRICE	TOTAL
1	1.00	LOCATABLE MINERALS / MINING CLAIMS- NOT NEW-UNADJUD, ONE AUTH NO. ONLY / MINING CLAIM MONEY RECEIVED CASES: AMC433909/\$775.00		- n/a -	775.00
TOTAL:					\$775.00

PAYMENT INFORMATION			
NOTE: Items will appear on credit card statement as "BLM O Mining Claim".			
1	AMOUNT:	775.00	POSTMARKED: N/A
	TYPE:	CREDIT CARD	RECEIVED: 08/02/2017
	NAME:	HARRY W GARVER P.O. BOX 813 CONGRESS AZ 85332 US	
	CARD NO:	XXXXXXXXXXXX8461	AUTH CODE: 002134
	NAME ON CARD:	HARRY W GARVER	
	EXPIRES:	03/2019	
	SIGNATURE:		

REMARKS

This receipt was generated by the automated BLM Collections and Billing System and is a paper representation of a portion of the official electronic record contained therein.

Run Date: 08/25/16

Run Time: 05:50 AM

**DEPARTMENT OF THE INTERIOR
BUREAU OF LAND MANAGEMENT
MINING CLAIMS**

MC Maintenance Fees Paid Through the BLM Pay Portal

CBS Receipt: 3624929

Printed For Lead File # AMC434561

Agency Tracking ID: 1470790380

Assessment Year: 2017

Number of BLM Serial Nr: 3

Paid On: 08/09/2016

Total Amount Paid: \$465.00

Claim Name	BLM Serial No	Lead File No	Amount Paid
GOLD DEPOT	AMC434561	AMC434561	\$155.00
U GOLD	AMC434562	AMC434561	\$155.00
GOLD FIELD	AMC434564	AMC434563	\$155.00

United States Department of the Interior
Bureau of Land Management
 BUSINESS & SUPPORT SVCS DIV
 ONE N CENTRAL AVE SUITE 800
 PHOENIX, AZ 85004 -4427
 Phone: (602) 417-9200

Receipt

No: 3624929

Transaction #: 3728678	
Date of Transaction: 08/09/2016	
CUSTOMER:	
HARRY W GARVER PO. BOX 546 SOMERSET, CO 81434 US	

LINE #	QTY	DESCRIPTION	REMARKS	UNIT PRICE	TOTAL
1	1.00	LOCATABLE MINERALS / MINING CLAIMS- NOT NEW-UNADJUD, ONE AUTH NO. ONLY / MINING CLAIM MONEY RECEIVED CASES: AMC434564/\$465.00		- n/a -	465.00
TOTAL:					\$465.00

PAYMENT INFORMATION			
NOTE: Items will appear on credit card statement as "BLM O Mining Claim".			
1	AMOUNT:	465.00	POSTMARKED: N/A
	TYPE:	CREDIT CARD	RECEIVED: 08/09/2016
	NAME:	HARRY W GARVER PO. BOX 546 SOMERSET CO 81434 US	
	CARD NO:	XXXXXXXXXXXX8461	AUTH CODE: 009104
	NAME ON CARD:	HARRY W GARVER	
	EXPIRES:	03/2018	
	SIGNATURE:		

REMARKS

This receipt was generated by the automated BLM Collections and Billing System and is a paper representation of a portion of the official electronic record contained therein.

NOTICE!!

These documents have been scanned!

Do not place un-scanned documents beneath this notice!

Do not remove this notice from this file!

GPO Jacket No. 560-102
Print Order 61540
Rise Business Services, LLC
Job=AZ15 5/6/2019



Box Number= AZ15022



Claim Begin-End: AMC434561-AMC434562

5 Miscellaneous



AZ15022-10

AMC434518-AMC435476

**NO
DOCUMENTS
FOUND**

NO DOCUMENTS FOUND
NO DOCUMENTS FOUND

NOTICE!!

These documents have been scanned!

Do not place un-scanned documents beneath this notice!

Do not remove this notice from this file!

GPO Jacket No. 560-102
Print Order 61540
Rise Business Services, LLC
Job=AZ15 5/6/2019



Box Number= AZ15022



Claim Begin-End: AMC434561-AMC434562

6 Location Notices-Amendments and Supporting Documents



AZ15022-10

AMC434518-AMC435476

MINING CLAIM STATUS REPORT

Data Entered: 09 NOV 15

MTP Checked By: EP
GEO Checked By: EP

LEAD SERIAL NUMBER: AMC 434561 thru AMC 434562

NUMBER OF CLAIMS & TYPE:

LODE _____
2 PLACER _____
ASSOCIATION PLACER _____
MILL SITE _____
TUNNEL SITE _____

CHARGES:

Location Fee @ \$37 = \$ 74.00
Processing Fee @ \$20 = \$ 40.00
Maintenance Fee @ \$155 = \$ 310.00
Add'l Maint Fee for Assoc Placer = \$ _____
SUBTOTAL \$ 424.00
Other Fees \$ _____
Other Fees \$ _____
TOTAL \$ 424.00

TOTAL ACREAGE: 20 Per Claim
(Placer Only)

NUMBER OF LOCATORS: 1

DOCUMENTS RECEIVED VIA: Over-the-Counter [] Mail [] **TIMELY FILED:** Yes [] No []

LEGAL DESCRIPTION: T 9N R 5W SEC 24
T _____ R _____ SEC _____
T _____ R _____ SEC _____
T _____ R _____ SEC _____
T _____ R _____ SEC _____

BLM [] FOREST SERVICE [] _____ SUBJ TO PL 359: Yes [] No []
WILDERNESS AREA [] _____

SPLIT ESTATE: N/A [] SX [] PX [] OTHER [] _____
SRHA [] Was proper Notice filed if located on SHRA Land? Yes [] No []

RECONVEYED MINERALS ON BLM LAND REQUIRE OPENING ORDER FROM 1944 TO 1993:
Open to Entry On _____ N/A []

COMMENTS/STATUS: VOID [] PARTIALLY VOID [] PVT MINERALS [] WITHDRAWN LANDS []
OTHER [] _____

[] Claimant acknowledges that portions of the following claim(s) site(s) may be void or voidable.

Printed Name of Claimant _____ Signature of Claimant _____

*****FINAL ADJUDICATION*****

DATE 3/2/2016 INITIALS PM

AMC 434561



Send To

LOCATION NOTICE FOR PLACER MINING CLAIM

NOTICE IS HEREBY GIVEN that the GOLD DEPOT

placer mining claim has been located by John Schuyler whose current mailing

address is P.O. Box 1501

Congress, AZ 85332

RECEIVED
BLM AZ STATE OFFICE
2015 NOV - 4 P 3:04
PHOENIX, ARIZONA

BLM
Date
Stamp

The general course of this claim is North to South and it is situated in Yavapai County, Arizona.

This claim is 1320 feet in length and 660 feet in width. This claim runs from the location monument on which this location notice is posted approximately 1320 feet in a Southerly direction to the South end line and 660 feet in a Westerly direction to the West end line. This claim is marked by four monuments, one at each corner of the claim.

The location monument on which this notice is posted is situated within Section 24, Township 9 N, Range 5 W, Gila Salt River Base and Meridian, Arizona. This claim encompasses portions of the following legal subdivision(s) if located by legal subdivision or the following quarter section (s), section (s), Township (s) and Range (s) East 1/2 of the NW 1/4 of the

SE 1/4 of section 24, T19N, R5W, Gila Salt River Base and Meridian, Arizona.

The locality of this claim with reference to some natural object or permanent monument and additional information (if any) concerning its locality are as follows: The location post is 3960' from the survey marker of sections 23, 24, 25, 26 easterly and 2640' Northerly to the NOL post

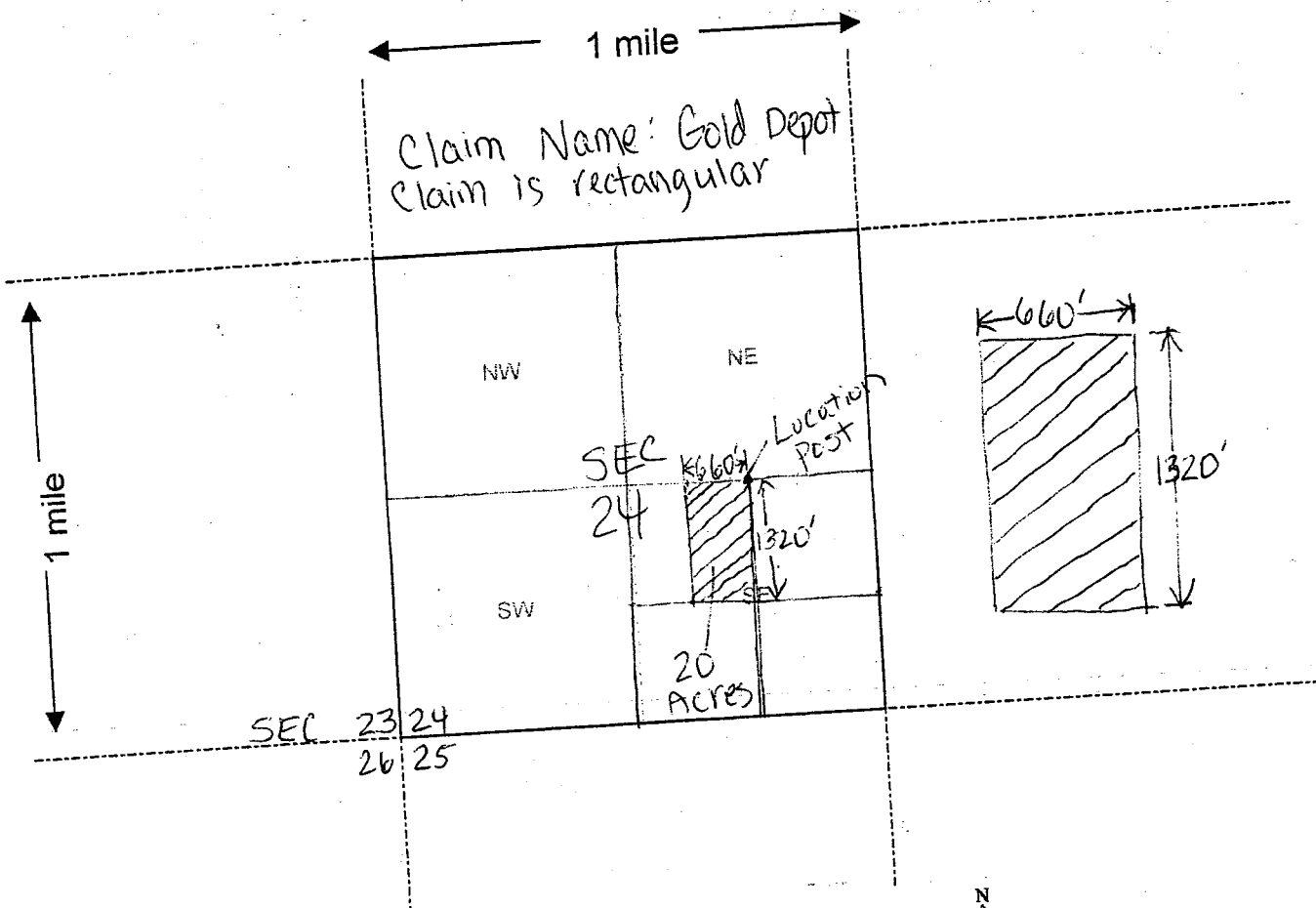
DATED AND POSTED on the ground this 4 day of September, 2015.

LOCATOR (s) John Schuyler

AMC434561

MINING CLAIM MAP

Lode () Placer (X)



AMC 434561

1. The above map depicts the GOLD DEPOT mining claim, which is located in Section (s) 24, Township 9 N, Range 5 W, Gila and Salt River Base and Meridian, Yavapai County, Arizona.
2. The type of corner and location monuments used are as follows: 4' tall with 2" in width and 2" PVC Caps
3. The bearings and distances in degrees and feet between claim corners are as depicted on the map.

Form MCF100a
Revised July 2005



Send to

LOCATION NOTICE FOR PLACER MINING CLAIM

NOTICE IS HEREBY GIVEN that the U Gold

placer mining claim has been located by John Schuyler whose current mailing address is P.O. Box 1501 Congress, AZ 85332

RECEIVED
BLM AZ STATE OFFICE
2015 NOV - 4 P 3:04
PHOENIX, ARIZONA

BLM
Date
Stamp

The general course of this claim is North to South and it is situated in Yavapai County, Arizona.

This claim is 1320 feet in length and 660 feet in width. This claim runs from the location monument on which this location notice is posted approximately 1320 feet in a Northerly direction to the North end line and 660 feet in a Easterly direction to the East end line. This claim is marked by four monuments, one at each corner of the claim.

The location monument on which this notice is posted is situated within Section 24, Township 9 N, Range 5 W, Gila Salt River Base and Meridian, Arizona. This claim encompasses portions of the following legal subdivision(s) if located by legal subdivision or the following quarter section (s), section (s), Township (s) and Range (s) West 1/2 of the NE 1/4 of the NE 1/4 of section 24, Township 9N, Range 5W, Gila Salt River Base and Meridian, Arizona.

The locality of this claim with reference to some natural object or permanent monument and additional information (if any) concerning its locality are as follows: The location Post is 3960' easterly from the survey marker of section 23, 24, 25, 26 and northerly 3960' to the location post

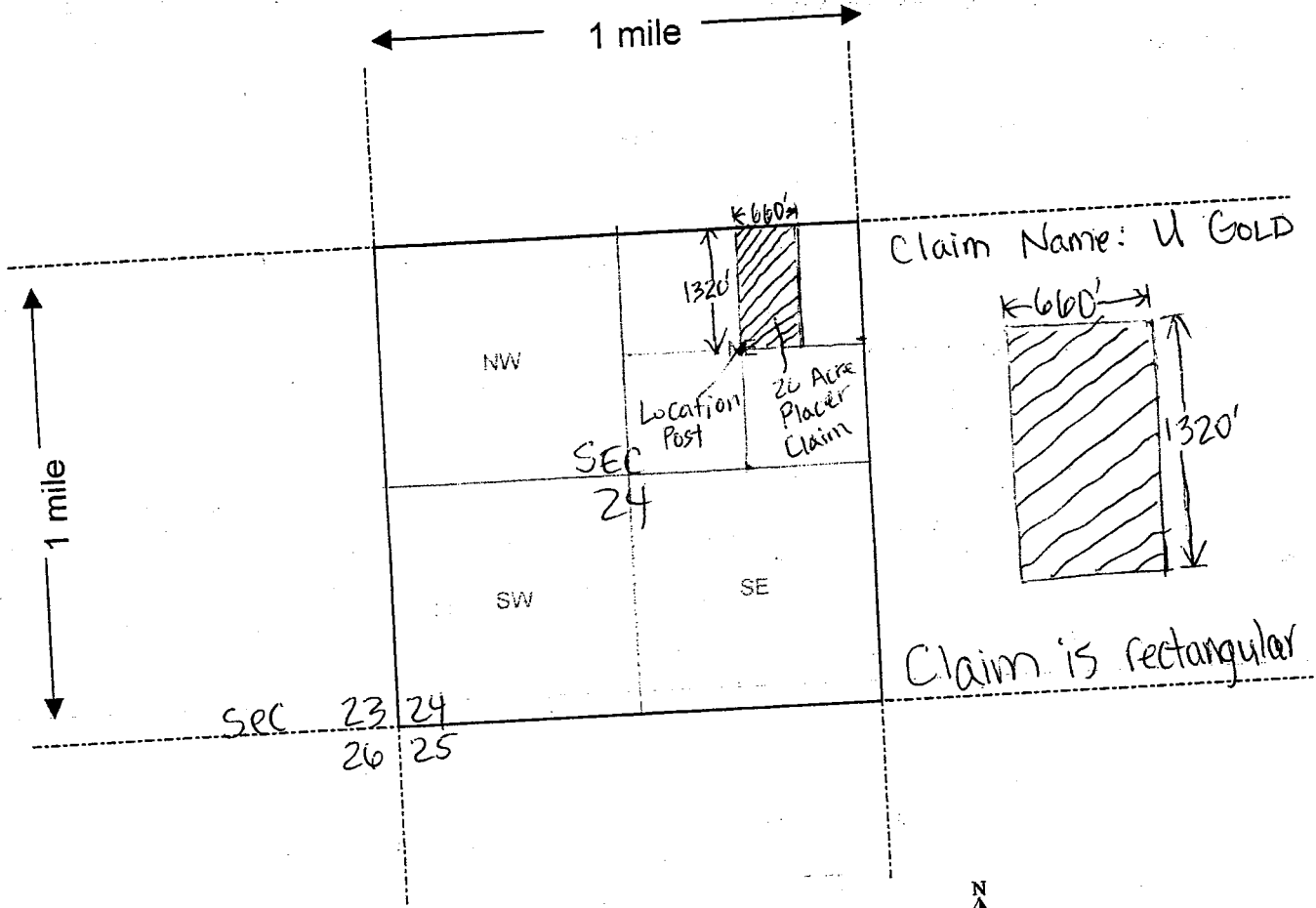
DATED AND POSTED on the ground this 4th day of September, 2015.

LOCATOR (s) John Schuyler

AMC434562

MINING CLAIM MAP

Lode () Placer (X)



Scale : 1" = 2000 feet



- The above map depicts the U GOLD mining claim, which is located in Section (s) 24, Township 9 N, Range 5 W, Gila and Salt River Base and Meridian, Yavapai County, Arizona.
- The type of corner and location monuments used are as follows: 4" tall and 2" wide PVC with 2" PVC cap
- The bearings and distances in degrees and feet between claim corners are as depicted on the map.

Form MCF100a
Revised July 2005

This form is available from the Arizona Department of Mines & Mineral Resources and may be reproduced.

AMC434562

DEPARTMENT OF INTERIOR
BUREAU OF LAND MANAGEMENT

Input Parameters for Geographic Report with Land

System Id = CR

Admin State = AZ

Geo State =

Casetype Begins With

Case Disp Txt = AUTHORIZED, CANCELLED, EXPIRED, PENDING, REJECTED, RELINQUISHED, WITHDRAWN

Mer Twp Rng =

Section =

Mtrs = 14 0090N 0050W 024, 14 0090N 0050W 999

Commodity =

Commodity Txt =

Pending Org =

Pend Org Decode =

Total Rows Returned: 3

RUN TIME: 11:43 AM

Adm State: AZ

UNITED STATES DEPARTMENT OF INTERIOR
BUREAU OF LAND MANAGEMENT
GEOGRAPHIC REPORT WITH LAND
Sorted by Serial Number

RUN DATE: 11/09/2015
Page 1 of 1

Serial Number: AZA 036770
Total Case Acres: 2.000

<u>Casetype</u>	<u>Case Disp</u>	14	0090N	0050W	<u>Sect</u>	<u>Sur Typ</u>	<u>Sur Num</u>	<u>Suff</u>	<u>Subdivision</u>	<u>Act Pend</u>
380913	PENDING				024	FF			NE(PART);	

Serial Number: AZAR 0000110
Total Case Acres: 39.400

<u>Casetype</u>	<u>Case Disp</u>	14	0090N	0050W	<u>Sect</u>	<u>Sur Typ</u>	<u>Sur Num</u>	<u>Suff</u>	<u>Subdivision</u>	<u>Act Pend</u>
285003	AUTHORIZED				024	ALIQ			NWNE,E2NW,W2SW,NESW;	

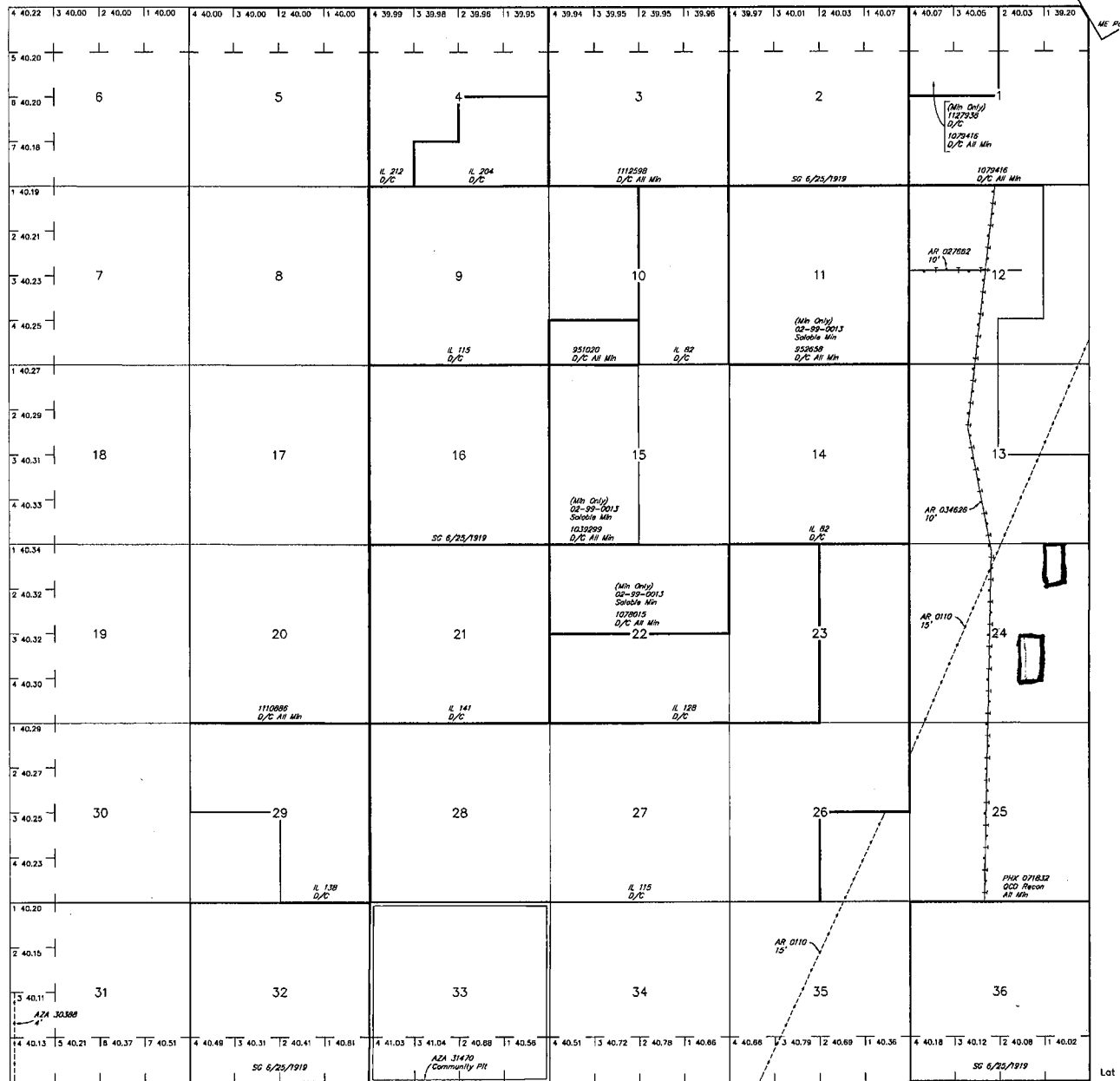
Serial Number: AZAR 0034626
Total Case Acres: 26.550

<u>Casetype</u>	<u>Case Disp</u>	14	0090N	0050W	<u>Sect</u>	<u>Sur Typ</u>	<u>Sur Num</u>	<u>Suff</u>	<u>Subdivision</u>	<u>Act Pend</u>
286202	AUTHORIZED				024	ALIQ			E2W2;	

TOWNSHIP 9 NORTH RANGE 5 WEST OF THE GILA AND SALT RIVER MERIDIAN, ARIZONA

YAVAPAI COUNTY
HASSAYAMPA FIELD OFFICE

STATUS OF PUBLIC DOMAIN
LAND AND MINERAL TITLES



INDEX TO SEGREGATED TRACTS				
RESURVEY	ORIGINAL SURVEY			
TRACT NO	T	R	SEC	SUBDIVISION

FOR ORDERS AFFECTING DISPOSAL OR USE OF UNIDENTIFIED LANDS WITHDRAWN FOR CLASSIFICATION, MINERALS, WATER AND/OR OTHER PUBLIC PURPOSES, REFER TO INDEX OF MISCELLANEOUS DOCUMENTS.

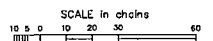
Grazing Dist No 2

AZA 24422 R/W Water Facility B'

Sec 6: Lots 1, 2, S1/2NE1/4, SE1/4

Sec 7: Lots 1-4, E1/2W1/2

Lot 34 04'16"N
Long 112°43'30"W



WARNING STATEMENT
This plot is the Bureau's Record of Title, and should be used only as a graphic display of the township survey data. Recourse herein do not reflect title changes which may have been effected by lateral movements of rivers or other bodies of water. Refer to the cadastral surveys for official survey information.

CURRENT TO	NW	GSR Mer
3-1-2012	ACAD	T 9 N R 5 W

John Schuyler
P.O. Box 1501
Congress, AZ 85332

CERTIFIED MAIL



7015 0640 0007 8977 6083



1022



85004

U.S. POSTAGE
PAID
CONGRESS, AZ
85332
NOV 02 15
AMOUNT

\$3.94

R2304W121235-02

RECEIVED
BLM AZ STATE OFFICE

2015 NOV -4 P 3:02

PHOENIX: ARIZONA

Bureau of Land Management
Arizona State Office
1 North Central Avenue, Suite 800
Phoenix, Arizona 85004-2203

85004442700

